

21 JUN 1968

111(b)5036.

TOWN AND COUNTRY PLANNING ACT 1962

TOWN AND COUNTRY PLANNING GENERAL DEVELOPMENT ORDER 1963

OXFORDSHIRE COUNTY COUNCIL (PERMITTED DEVELOPMENT
(FULBROOK NO.2.)) DIRECTION 1968

W H E R E A S the Council of the Administrative County of Oxford being the local planning authority for the said County of Oxford are satisfied that it is expedient that development of Class VI(1) specified in the First Schedule to the Town and Country Planning General Development Order 1963, should not be carried out in the area in the Parish of Fulbrook in the County of Oxford shown edged red on the plan annexed hereto being Ordnance Survey Parcels 151 and 152 on Oxfordshire Sheet XXIV 16, Edition of 1921, unless permission is granted on an application in that behalf _____


N O W T H E R E F O R E the said Council of the Administrative County of Oxford in pursuance of the powers conferred upon them by Article 4 of the said Town and Country Planning General Development Order 1963 hereby direct that the permission granted by Article 3 of the said Order shall not apply to development of Class VI(1) specified in the First Schedule of the said Order in the said area in the Parish of Fulbrook in the County of Oxford shown edged red on the said plan annexed hereto _____

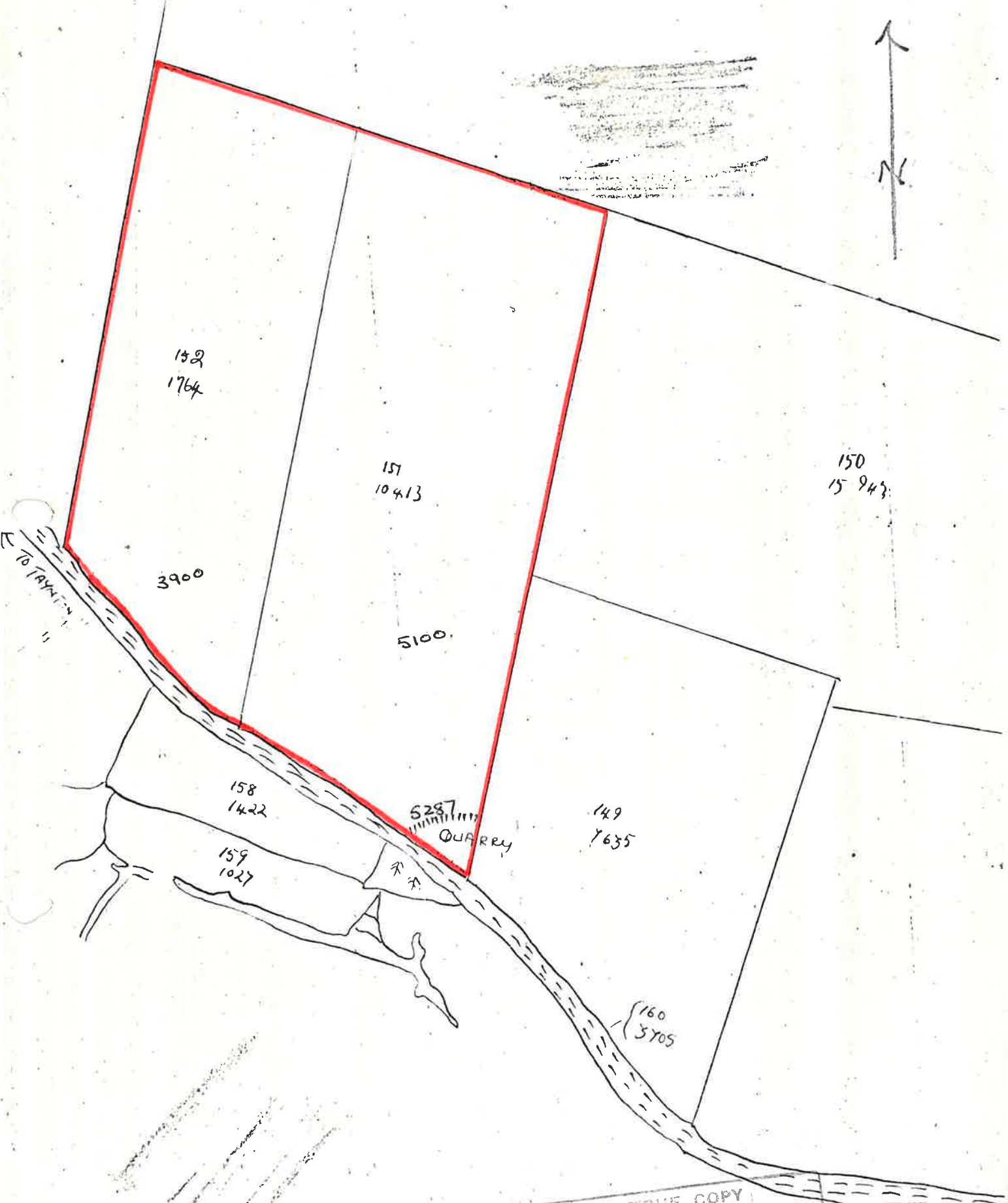
This Direction may be cited as the "Oxfordshire County Council (Permitted Development (Fulbrook No.2.)) Direction 1968" _____

Given under the Common Seal of the Oxfordshire County Council this 30th day of April, One thousand nine hundred and sixty eight _____

The Common Seal of the
Oxfordshire County Council
was hereunto affixed:

BY ORDER
(Signed) G.G. Burkitt
Clerk of the Council





CERTIFIED A TRUE COPY
G. B. Smith
CLERK OF THE
OXFORDSHIRE COUNTY COUNCIL

Scale 1/2500

DATED 30th April 1968.

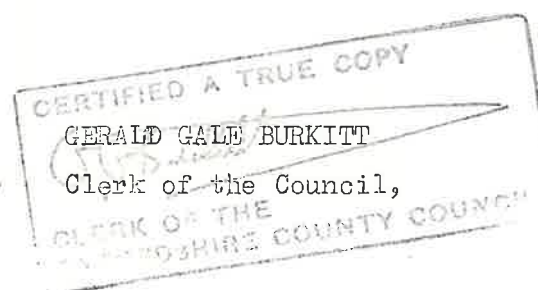
OXFORDSHIRE COUNTY COUNCIL

(PERMITTED DEVELOPMENT

(FULBROOK No.2.))

DIRECTION 1963

...



County Hall,
OXFORD.