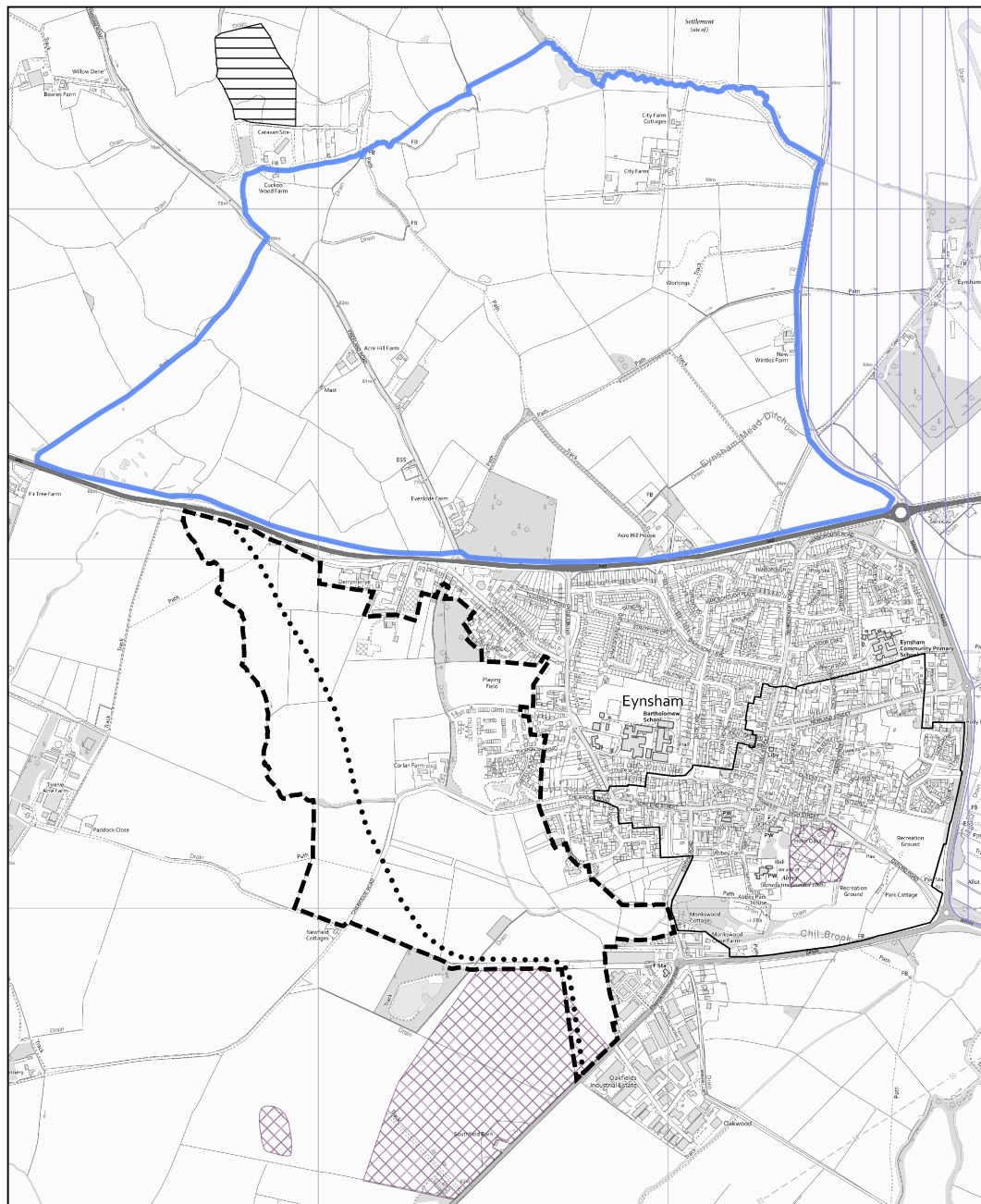









West Oxfordshire Local Plan 2031 Policy Map Update - August 2020

The map below represents an amendment to the West Oxfordshire Local Plan Policies Map as set out at Figure 9.5e of the Local Plan; to include a clearer, more definitive boundary and a minor extension of the garden village northern boundary.



- | | |
|--|---|
|  West Eynsham strategic development area |  Scheduled Monument |
|  Garden Village boundary as revised |  Conservation area |
|  Proposed spine road (indicative alignment) |  Cuckoowood Farm (Policy H8) |
| |  Oxford Green Belt |